

Description of Map Units

QUATERNARY SYSTEM

HOLOCENE

- Hua** **Holocene undifferentiated alluvium**—Undifferentiated deposits of small upland streams; unconsolidated alluvial deposits of minor streams and creeks filling valleys incised into older deposits, with textures varying from gravelly sand to sandy mud.
- Hb** **Backswamp deposits**—Fine-grained Holocene deposits of the Mississippi River, underlying the flood basins flanking Mississippi River meander belt 1.
- Hmc1** **Crevasse complex of Mississippi River meander belt 1**—Silty to sandy crevasse channel and splay deposits of Mississippi River meander belt 1.

PLEISTOCENE

- Pph** **LOESS**—Eolian silt veneer of late Wisconsin age (Peoria Loess) mantling Pleistocene and older strata. Loess is 1-3 m thick in Prairieville quadrangle (Miller, 1983) and consists of gray to brown clayey silt to silty clay, in places with rootlets, organic matter, calcareous and/or iron-oxide stains and/or nodules, light gray to dark brown mottles, and some very fine to fine sand.

PRAIRIE ALLOGROUP

- Pph** **Hammond alloformation**—deposits of middle to late Wisconsin Coastal Plain streams, blanketed by Peoria Loess, in the Florida Parishes of southeastern Louisiana. Includes floodplain deposits of the late Pleistocene Mississippi River, exposed in the eastern valley wall of the modern Mississippi River alluvial valley, originally defined as the Mt. Pleasant Bluff Alloformation by Autin et al. (1988). In the Prairieville quadrangle it consists of grayish sandy clay to clayey very fine to fine sand.

Open Water

Contact—includes inferred contacts.

Roads/US Routes/Interstate

Railroads

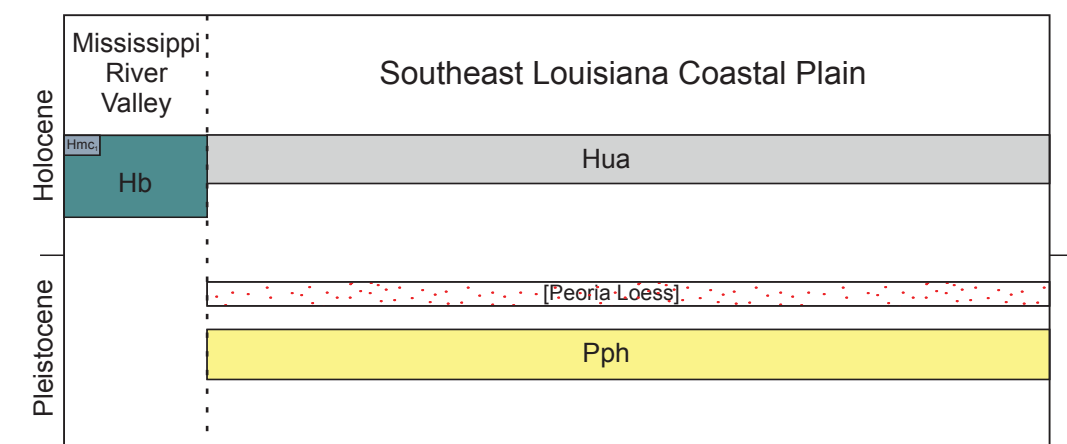
Streams

Topographic Contours

References:

- Autin, W. J., A. T. Davison, B. J. Miller, W. J. Day, and B. A. Schumacher, 1988. Exposure of late Pleistocene meander-belt facies at Mt. Pleasant, Louisiana. Gulf Coast Association of Geological Societies Transactions, v. 38, p. 375-383.
- Miller, B. J. (compiler), [1983]. [Distribution and thickness of loess in Baton Rouge, Louisiana 1 x 2 degree quadrangle]. Louisiana State University Department of Agronomy, Louisiana Agricultural Center, Louisiana Agricultural Experiment Station, Baton Rouge, unpublished map, Louisiana Geological Survey, scale 1:250,000.

Correlation of Map Units



Produced and published by the Louisiana Geological Survey
3079 Energy, Coast & Environment Building, Louisiana State University
Baton Rouge, LA 70803 • 225/578-5320 • www.lgs.lsu.edu

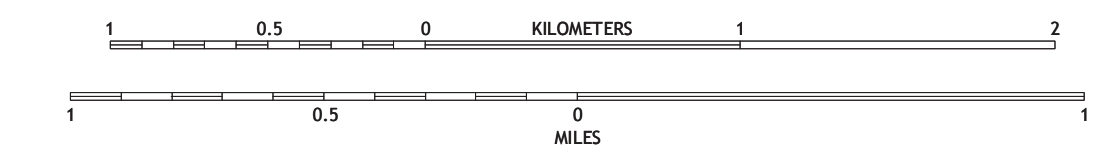
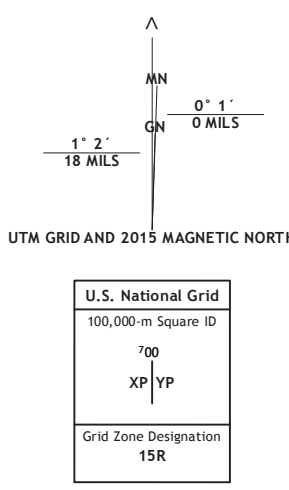
This geologic map was funded in part by the USGS National Cooperative Geologic Mapping Program under STATEMAP award number G17AC00193, 2017.

Copyright ©2018 by the Louisiana Geological Survey

Geology by: Paul V. Heinrich and Richard P. McCulloh

GIS Compilers: Robert Paulsell, Richard P. McCulloh, and Paul V. Heinrich

Cartography by: Robert L. Paulsell and Lisa Pond



SCALE 1:24,000

Base map from U.S. Geological Survey 1:24,000 GeoPDF
National Geospatial Program US Topo Product Standard, 2011.
Universal Transverse Mercator Projection, Zone 15
North American Datum 1983 (NAD 83)
Contour Interval 5 Feet
National Geodetic Vertical Datum 1988

1	2	3
4	5	6
7	8	9

ADJOINING QUADRANGLES

The views and conclusions contained in this document are those of the authors and should not be interpreted as necessarily representing the official policies, either expressed or implied, of the U.S. Government or the state of Louisiana.

This map has been carefully prepared from the best existing sources available at the time of preparation. However, the Louisiana Geological Survey and Louisiana State University do not assume responsibility or liability for any reliance thereon. This information is provided with the understanding that it is not guaranteed to be correct or complete, and conclusions drawn from such data are the sole responsibility of the user. These regional geologic quadrangles are intended for use at the scale of 1:24,000. A detailed on-the-ground survey and analysis of a specific site may differ from these maps.



Chip Groat
Director & State Geologist

Prairieville 7.5 Minute Geologic Quadrangle
2018